



Stormwater Capture Program

Art Castro, P.E.

Manager of Watershed Management

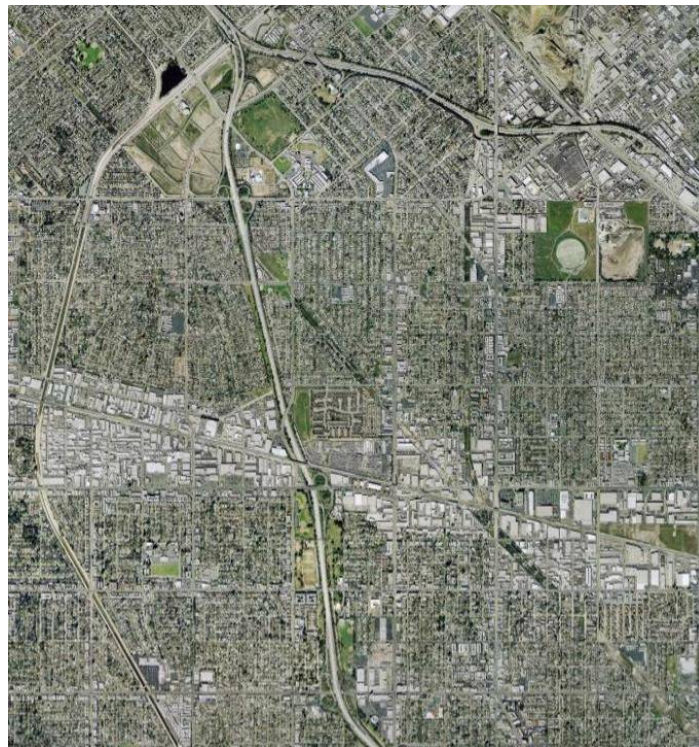
Stormwater in Los Angeles



San Fernando Valley Urbanization



1949



2008

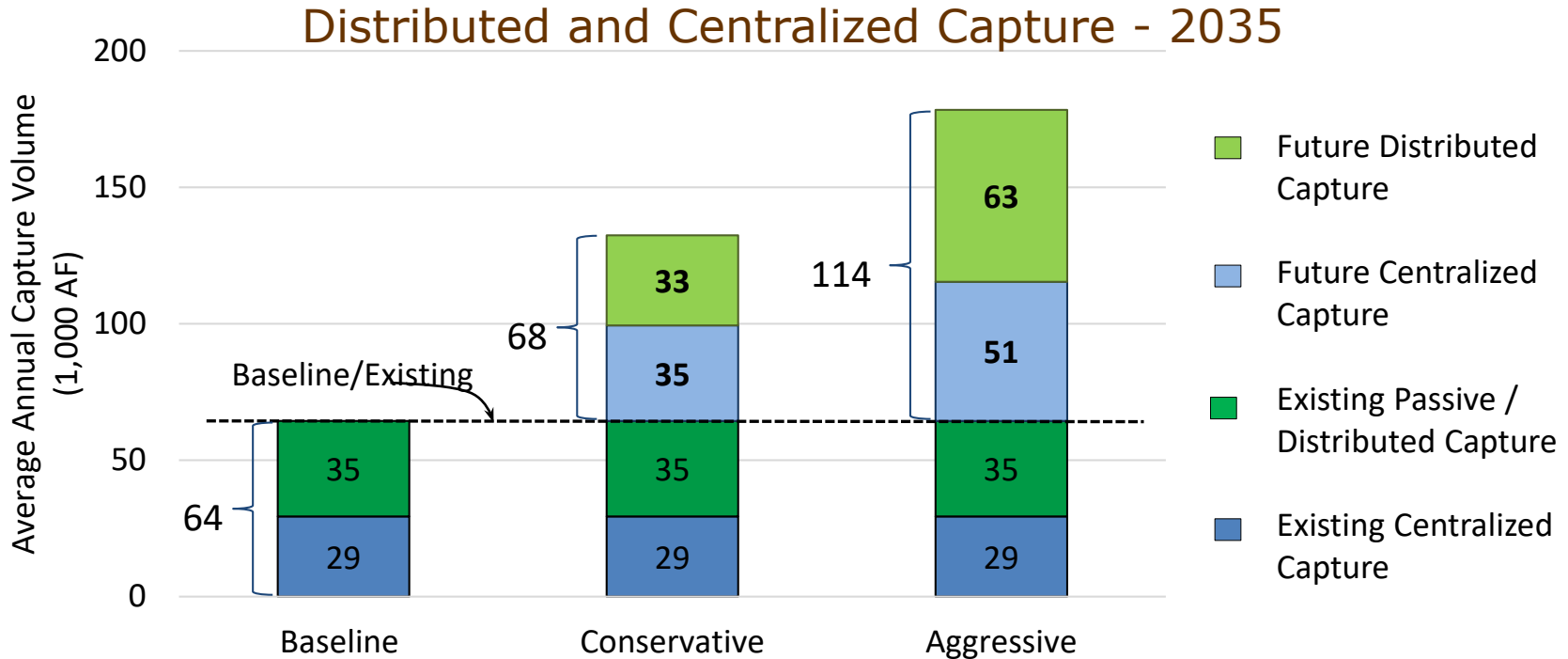
Stormwater Capture Master Plan



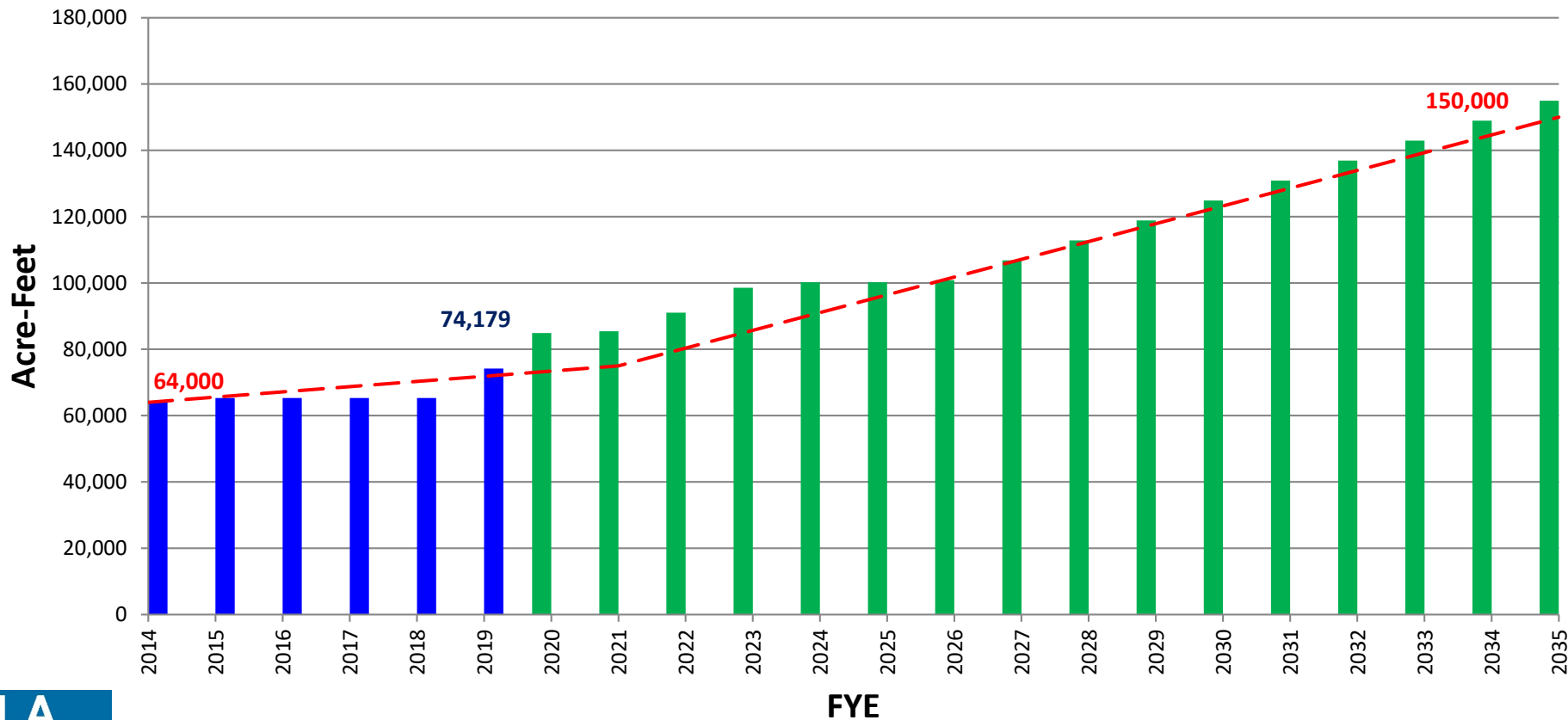
- Quantify stormwater capture potential
- Identify new project, programs, policies
- Develop costs, benefits for proposed projects, programs, policies
- Define timing and key milestones
- Developing 5, 10, 15, and 20 year goals
- Defining partnerships



Stormwater Capture Potential



Capture Capacity by 2035

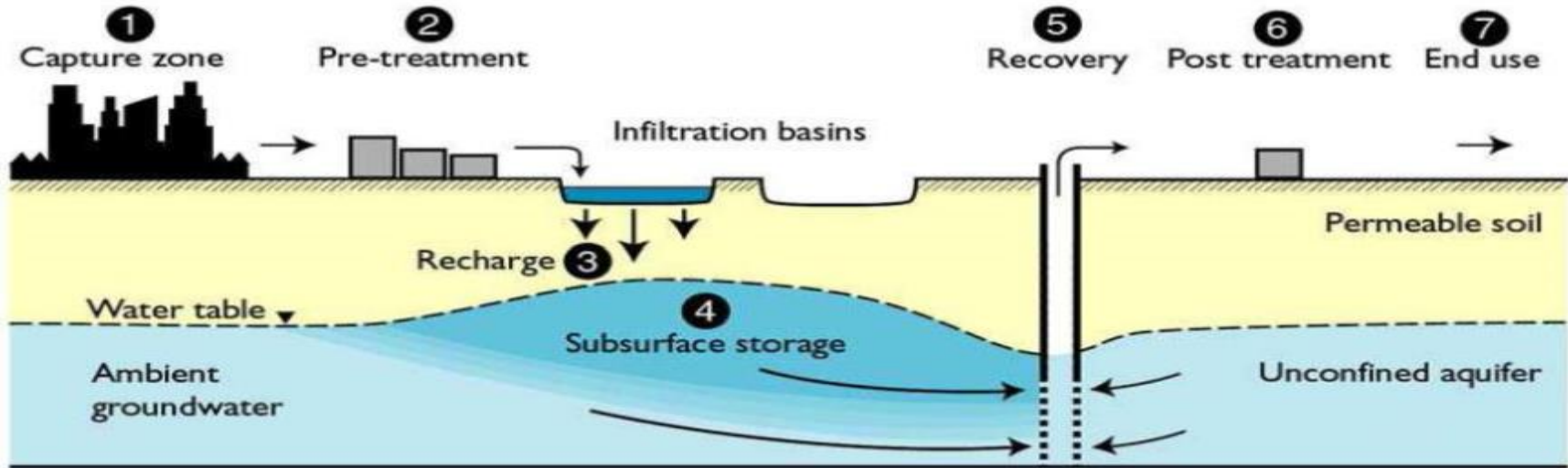


Projected

Actual

Mayor's Green New Deal

Stormwater Capture Overview




LADWP Stormwater Capture Program

Dam Improvements



Centralized



Spreading Basins

Dry Wells



Cisterns



Distributed

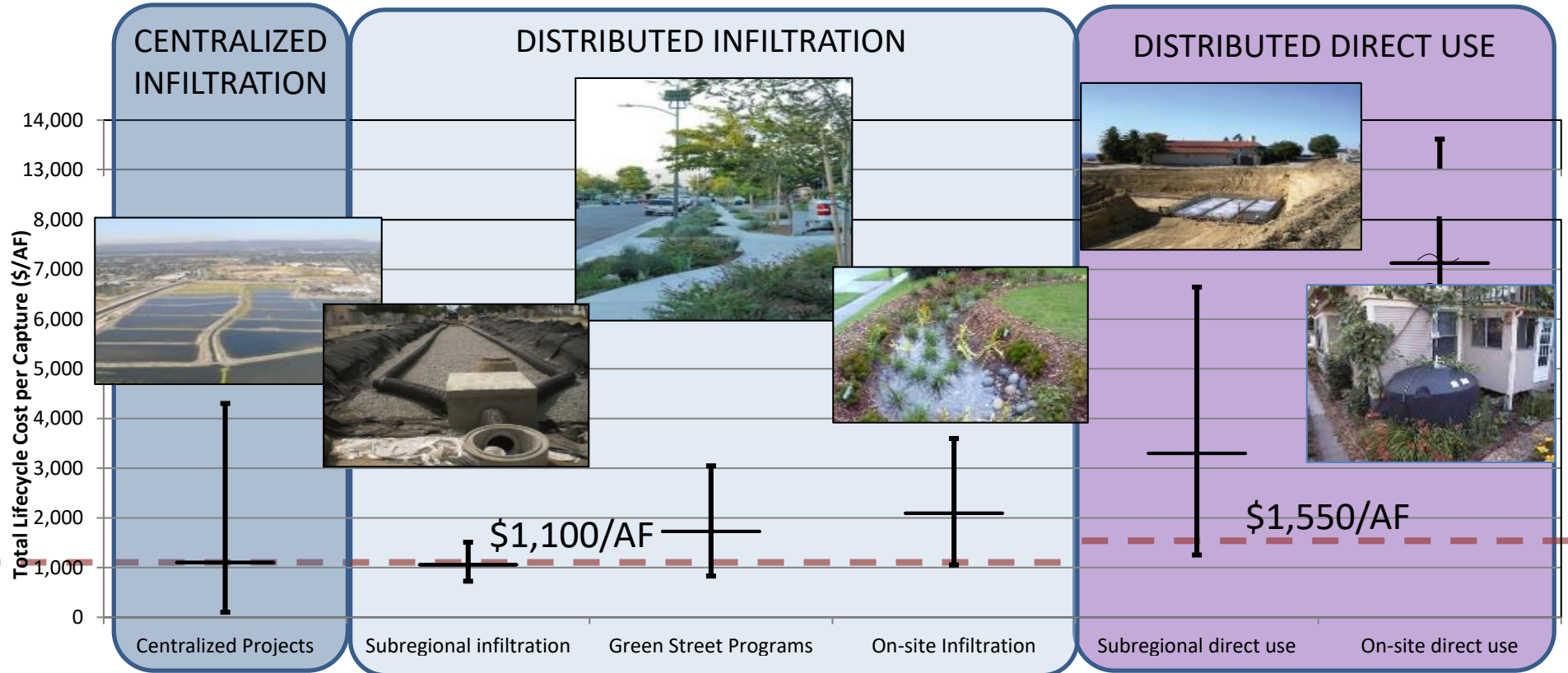


Green Streets

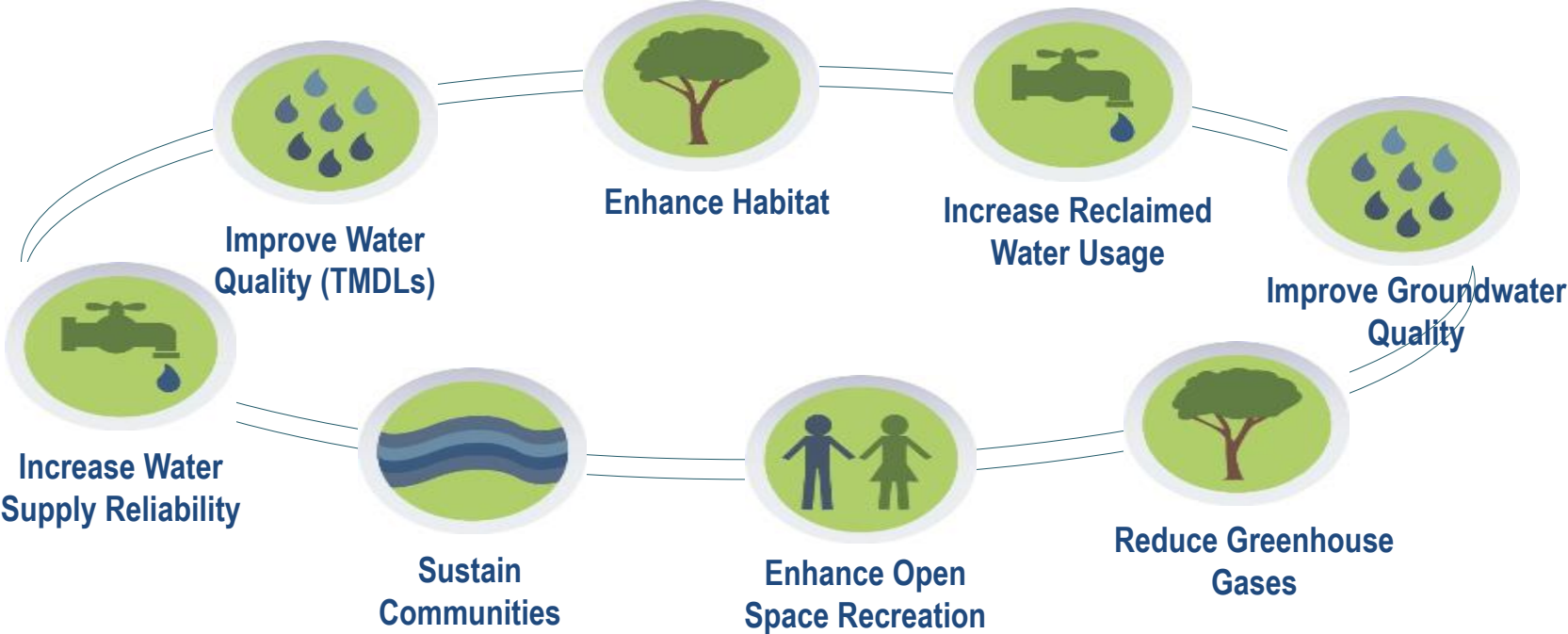


Sub-regional

Cost per Acre-Foot



Multi-Benefits of Stormwater Capture





Partnerships




Council for Watershed Health



Tujunga Spreading Grounds



Woodman Ave. Green Street



Laurel Canyon Blvd. Green Street



www.ladwp.com/stormwater
www.ladwp.com/scmp

Questions?

Art Castro, P.E.
Water Resources Division
art.castro@ladwp.com

